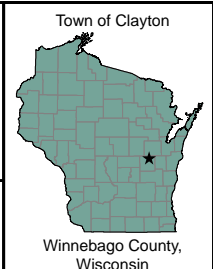
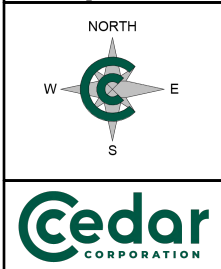
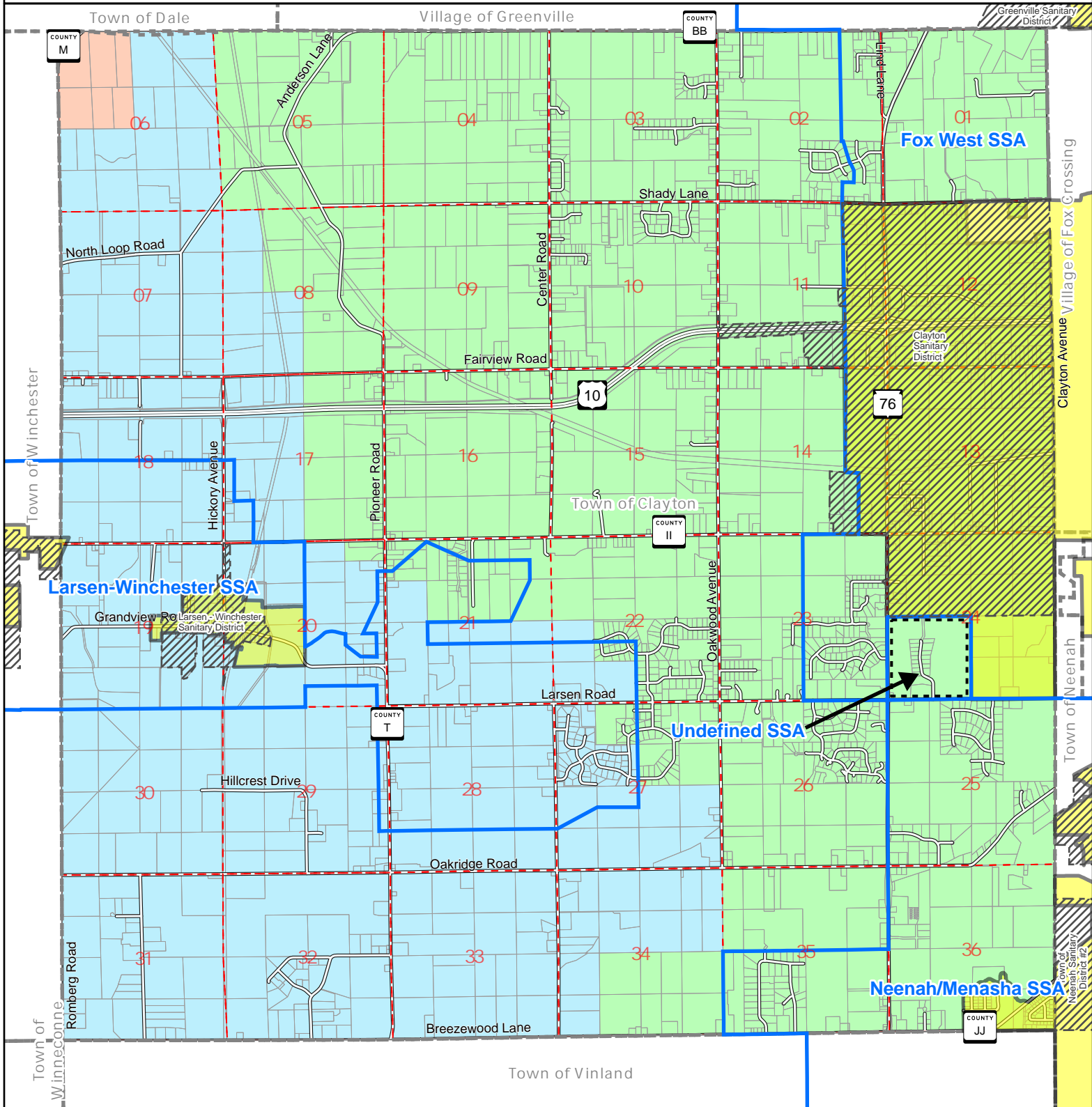


COMMUNITY FACILITIES & SCHOOL DISTRICT LOCATIONS

Map 6-1



Town of Clayton

Winnebago County, WI

0 0.5 1 Miles

This base map was created with data from Winnebago County Land Information Department who assumes no liability for the accuracy of this data and any use or misuse of its content is the responsibility of the user. Changes were made by Cedar Corporation under the direction of the Town of Clayton

School Districts <div style="display: flex; justify-content: space-between;"> <div> <div style="background-color: #90EE90; width: 20px; height: 10px; display: inline-block;"></div> Neenah Joint <div style="background-color: #FFDAB9; width: 20px; height: 10px; display: inline-block;"></div> New London <div style="background-color: #ADD8E6; width: 20px; height: 10px; display: inline-block;"></div> Winneconne Community </div> <div> <div style="background: repeating-linear-gradient(45deg, transparent, transparent 2px, black 2px, black 4px); width: 20px; height: 10px; display: inline-block;"></div> Sanitary District Boundaries <div style="background-color: #FFFF00; width: 20px; height: 10px; display: inline-block;"></div> 20-Year SSAs <div style="border: 2px solid blue; width: 20px; height: 10px; display: inline-block;"></div> 50-Year SSA Planning Areas </div> </div>
--

Map Updated: June 15, 2023