Fox Cities Trails Map

HORTONVILLE
TOWN OF GREENVILLE
GRAND CHUTE
APPLETON
LITTLE CHUTE
KIMBERLY
COMBINED LOCKS
BUCHANAN
HARRISON
CITY OF KAUKAUNA
TOWN OF MENASHA
CITY OF MENASHA
TOWN OF CLAYTON
NEENAH
LITTLE LAKE BUTTE DES MORTS
FOX RIVER
Fox River Mall
Mileage from Hwy 10 to Hortonville
Mileage from Hwy 10 to Oshkosh
Fox Cities Area Trails
Trail Type
Off Road Paved Trail
Off Road Unpaved Trail
On Street Route
Sidewalk Link
Recreation Areas
Trail Name
Tri-Park Way Trail
Stadium Trail
FVTC Trail
Menasha Trail
American Drive Trail
County II Trail
Friendship Trail
CB Trail
Cold Spring Trail
Konkapot Creek Trail
CE Trail
Highview Trail
Newberry Trail
Apple Creek Trail
North Island Trail
Providence Trail
Wiouwash Trail
Greenville Trail
Neenah Trail
Zone
Appleton Northside Trails
Grand Chute Trails
Neenah Area Trails
River Heritage Trails
Menasha Area Trails
N
W
E
S
0
0.5
1
Mile
Photos courtesy of Post Crescent
Sources: ECWRPC, Outagamie County, Winnebago County, Wisconsin Department of Transportation, City of Appleton, City of Neenah, City of Menasha, Town of Menasha, Town of Clayton, Town of Greenville
Created by: City of Appleton GIS
LAKE WINNEBAGO
This map is provided as a guide for those who intend to use the recreational trails throughout the Fox Cities and the surrounding area. The cities of Appleton, Menasha, Neenah, and Kaukauna; the towns of Menasha, Greenville, Clayton, and Grand Chute; Outagamie County; and Fox Cities Greenways, Inc. have worked together to provide an extensive network of trails throughout the Fox Cities, with other trail segments yet to be completed. These trails offer a variety of different recreational opportunities and connections to the various communities throughout the Fox Cities. Many of the trails noted on the map are paved off-road trails, offering the opportunity to walk, bicycle, and skate on hard surface trails. Some segments are sidewalks along local streets that provide connections to the paved, off-road trails. Other segments noted on the map are on-street routes that offer connections to other trails and recreational facilities. Additional trail segments continue to be explored with future construction scheduled to create a seamless recreational trail system throughout the Fox Cities.
The information provided in this map is intended to assist trail users in their use of the trail system. The information has been reviewed by the various governmental agencies for accuracy, but these agencies are aware that slight discrepancies between the trail map and actual trail conditions may exist. Please be alert to the existing trail conditions and make any adjustment necessary to allow for a positive recreational experience. The local agencies/organizations do not warrant the safety or fitness of the suggested routes. This map is provided to assist with recreational activities and shall not be construed in any way to expand the liability of the local agencies/organizations beyond the existing law.
To report any safety or maintenance concerns, contact any of the agencies/organizations noted on the map.
To download sections of this map, please visit any of the websites noted on the map. Suggestions to improve this map and accompanying information are also welcomed and can be sent to any of the contacts noted on this map.
WISCONSIN
FOX CITIES AREA
2007 Trails of the Fox Cities

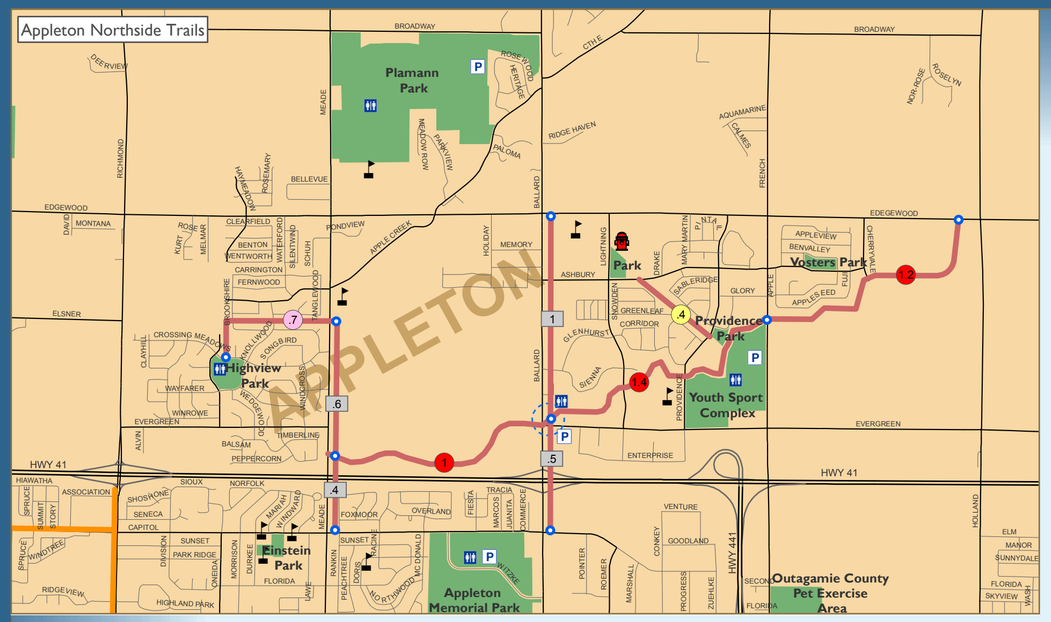

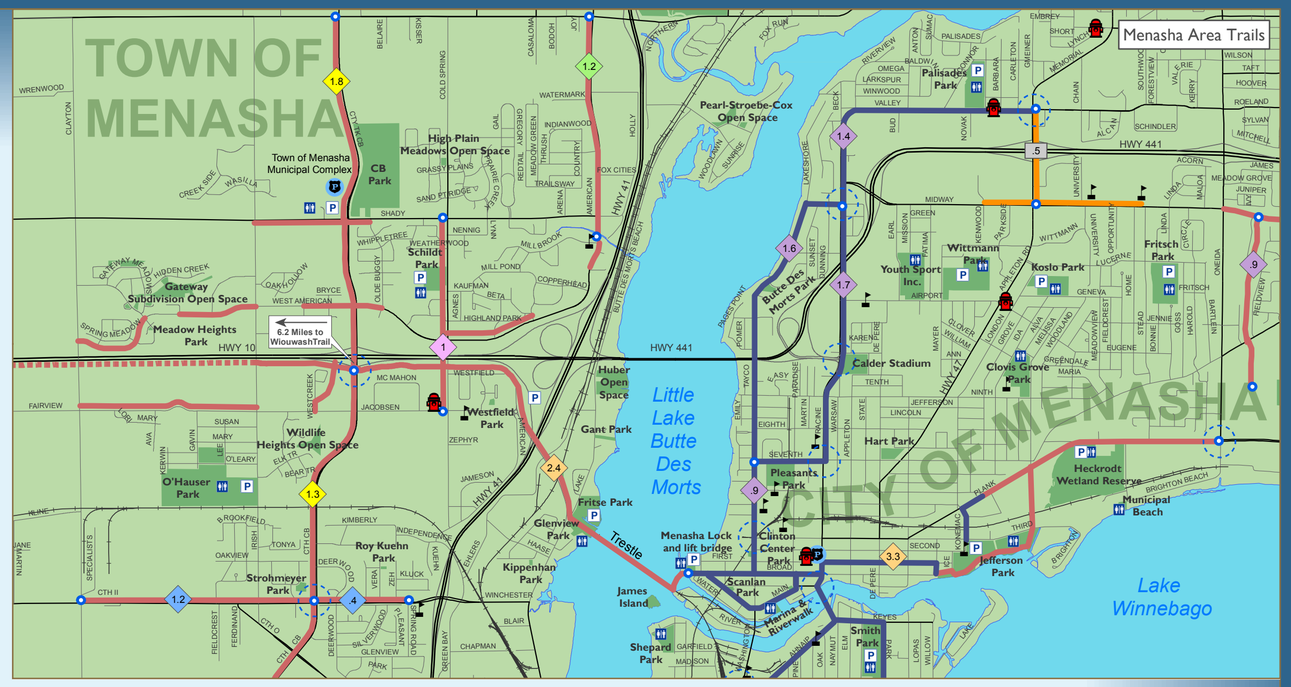

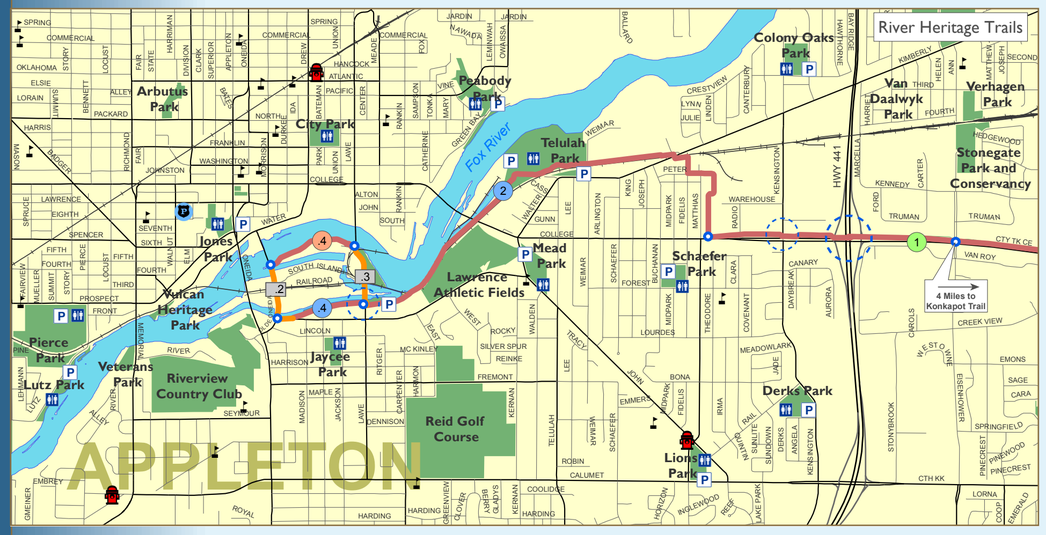

Fox Cities Area Trails

Trail Information

- High Traffic Intersection
- Parking
- Restrooms & Water
  Restrooms open May - September
  **Restroom located at Ballard and Evergreen is a portable toilet and does not have water.
- School
- Fire Station
- Police
- Distance Marker
  The number inside the trail symbol is the distance in miles from one distance marker to the next.

Trail Type

- Off Road Paved Trail
- Off Road Unpaved Trail
- On Street Route
- Sidewalk Link
- Recreation Area

Zone

- Appleton Northside Trails
- Grand Chute Trails
- Neenah Area Trails
- River Heritage Trails
- Menasha Area Trails

Trail Symbol

- Connections
- Menasha Trail
- American Drive Trail
- County II Trail
- Friendship Trail
- CB Trail
- Cold Spring Trail
- Providence Trail
- Apple Creek Trail
- CE Trail
- Highview Trail
- Newberry Trail
- North Island Trail
- Stadium Trail
- Tri-Park Way Trail
- FVTC Trail
- Neenah Trail

This map is a work in progress and will be reprinted as needed. Please contact any of the sponsoring agencies with comments about suggested trail routes, changes to the map or other trail considerations.

TRAIL USE GUIDELINES

- **BE COURTEOUS.** Bicyclists, joggers, walkers, wheelchair users, skateboarders, and skaters **Be respectful of other users regardless of mode, speed or skill.**
- **KEEP RIGHT.** Stay to the right side of the trail except when passing another user.
- **PASS ON THE LEFT.** Look ahead and back to make sure the lane is clear before you pull out. (Faster traffic should yield to slower and on-coming traffic.)
- **DO NOT BLOCK THE TRAIL.** Use no more than half the trail if you have a pet or are in a group.
- **USE SIGNALS.** Give a clear warning signal before passing using voice, bell or horn.
- **OBEY ALL TRAFFIC SIGNS.** Observe all the trails signs, including all traffic signs that control street crossings and intersections, trail speed, access to other trails, etc.
- **CONTROL PETS.** Pets must be on a leash. Please clean up after your pet.
- **NO MOTORIZED VEHICLES.** Vehicles, motorcycles, snowmobiles, ATV's, mopeds, etc. are not allowed on the paved, off-roads trails. (Except the Wiouwash Trail. Please contact Outagamie County for information related to this trail.)
- **WEAR APPROPRIATE SAFETY EQUIPMENT.** Helmets are recommended for all bicyclists.

Town of Grand Chute
Public Works Department
www.grandchute.net 920-832-1573

City of Appleton
Parks and Recreation Department
www.appleton.org 920-832-5905

Town of Menasha
Parks and Recreation Department
www.town-menasha.com 920-720-7108

City of Menasha
Parks and Recreation Department
www.cityofmenasha-wi.gov 920-967-5106

City of Kaukauna
Parks and Recreation Department
www.cityofkaukauna.com 920-766-6335

Outagamie County
Planning Department
www.co.outagamie.wi.us 920-832-5255

Town of Greenville
Parks, Recreation and Forestry Department
www.townofgreenville.com 920-757-7266

Town of Clayton
8358 County Road T Larsen, WI 54957
www.townofclayton.net (920) 836-2007

City of Neenah
Parks and Recreation Department
www.neenahgov.org 920-886-6060

Fox Cities Greenways, Inc.
P.O. Box 5 Menasha WI 54952-0005
www.focol.org/greenways